
















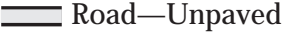
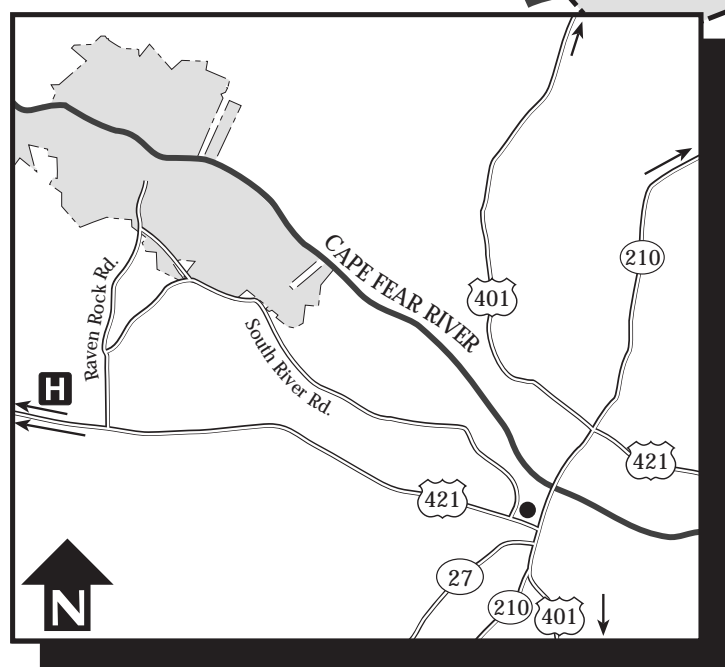
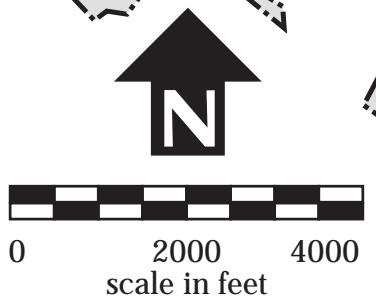
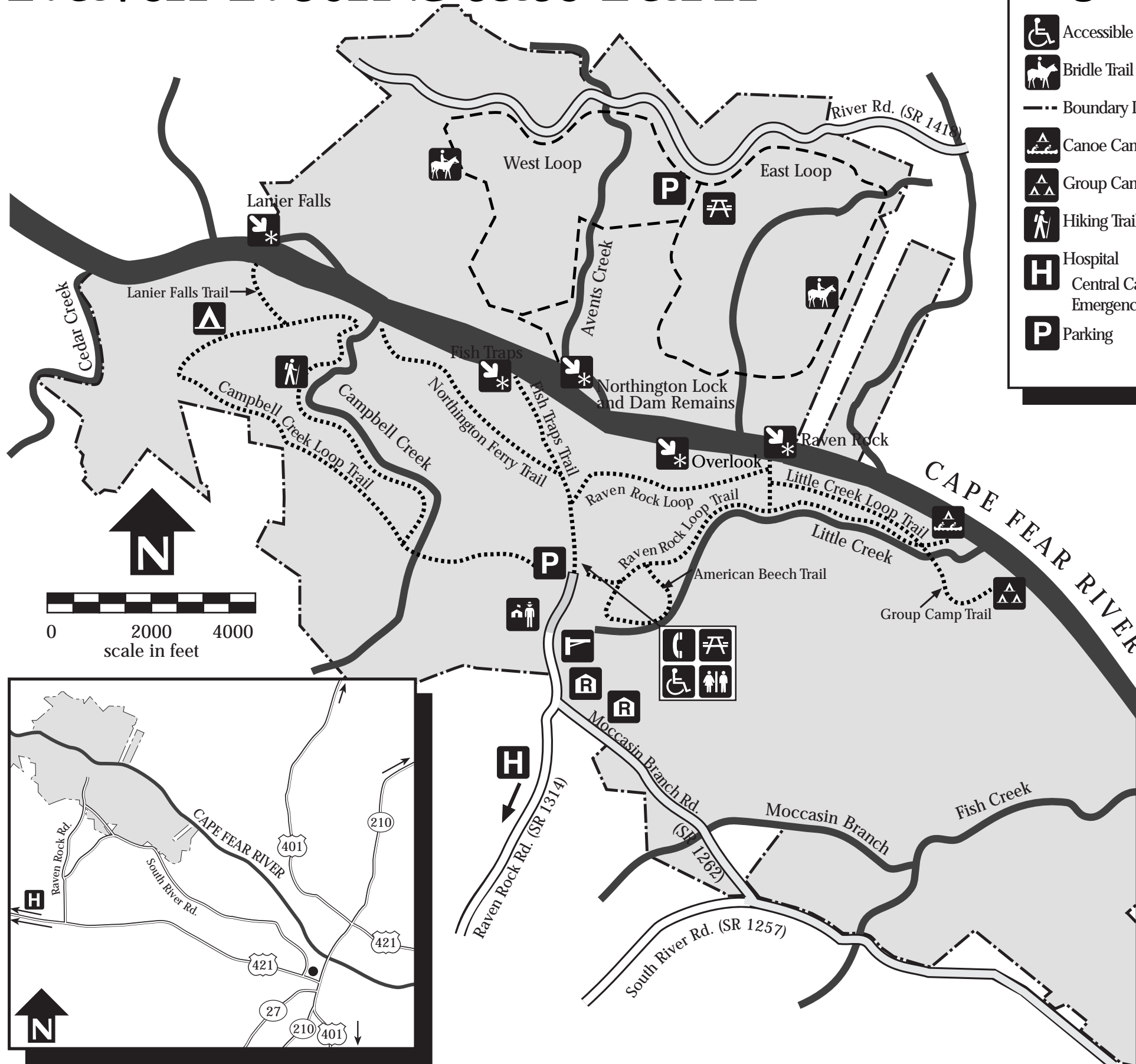


Raven Rock State Park

Legend

-  Accessible
-  Bridle Trail
-  Boundary Line
-  Canoe Camping
-  Group Camping
-  Hiking Trail
-  Hospital
Central Carolina Hospital
Emergencies: 911
-  Parking
-  Park Gate
-  Park Office
-  Picnic Area
-  Point of Interest
-  Primitive Camping
-  Public Telephone
-  Ranger Residence
-  Restroom
-  Road—Paved
-  Road—Unpaved



Hiking Trails

American Beech Trail	0.5 miles—easy
Campbell Creek Loop	5.0 miles—moderate
East Loop Horse Trail	3.5 miles—easy
Fish Traps Trail	0.6 miles—easy
Group Camp Trail	0.4 miles—easy
Lanier Falls Trail	0.2 miles—easy
Little Creek Loop	1.5 miles—easy
Northington Ferry Trail	0.9 miles—easy
Raven Rock Loop	2.6 miles—easy
West Loop Horse Trail	3.5 miles—easy

Distances provided are round trip on loop trails and one way on all other trails.